

Yellow boxes explain forecast



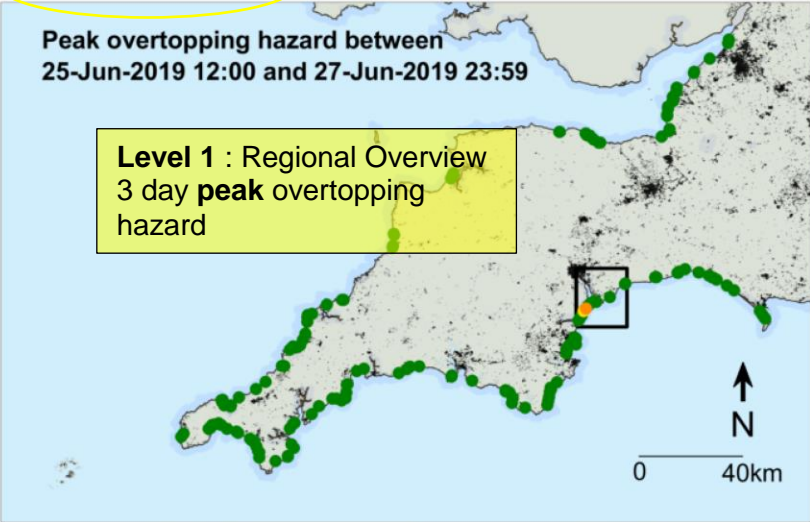
Forecast Date

Coastal Overtopping Forecast

Generated: 16:09 3 Jul 2019

Peak overtopping hazard between 25-Jun-2019 12:00 and 27-Jun-2019 23:59

Level 1 : Regional Overview
3 day peak overtopping hazard



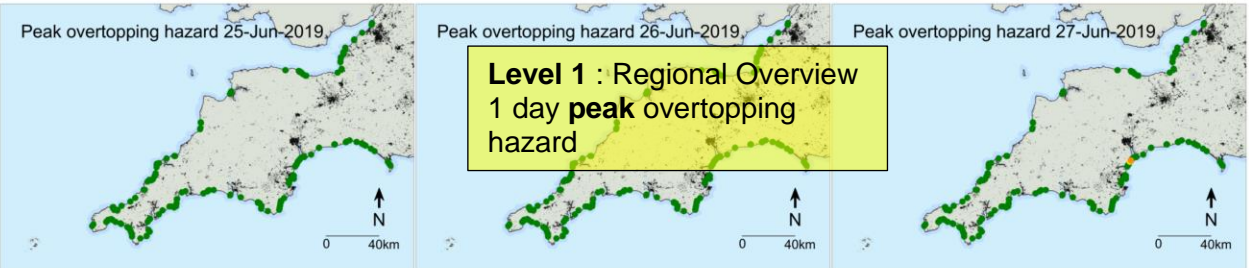
Coastal Overtopping Hazard:

- Hazard to Pedestrians/Property/Vehicles
- Hazard to pedestrians /property
- Hazard to pedestrians
- Hazard low

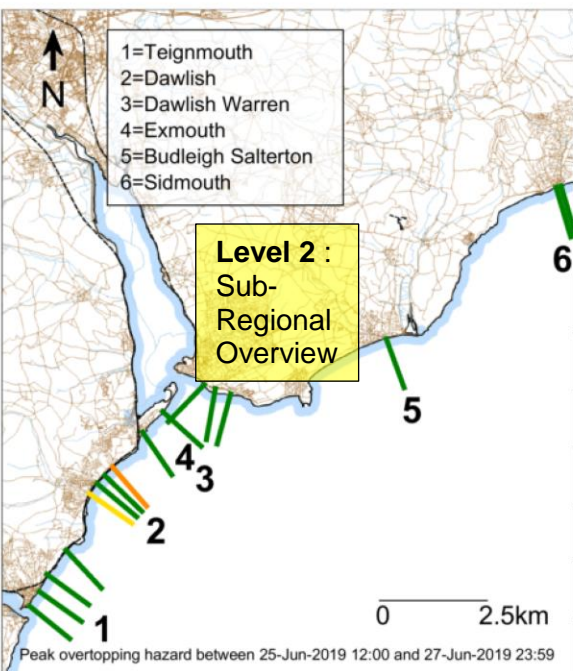
Peak overtopping hazard 25-Jun-2019

Peak overtopping hazard 26-Jun-2019

Peak overtopping hazard 27-Jun-2019

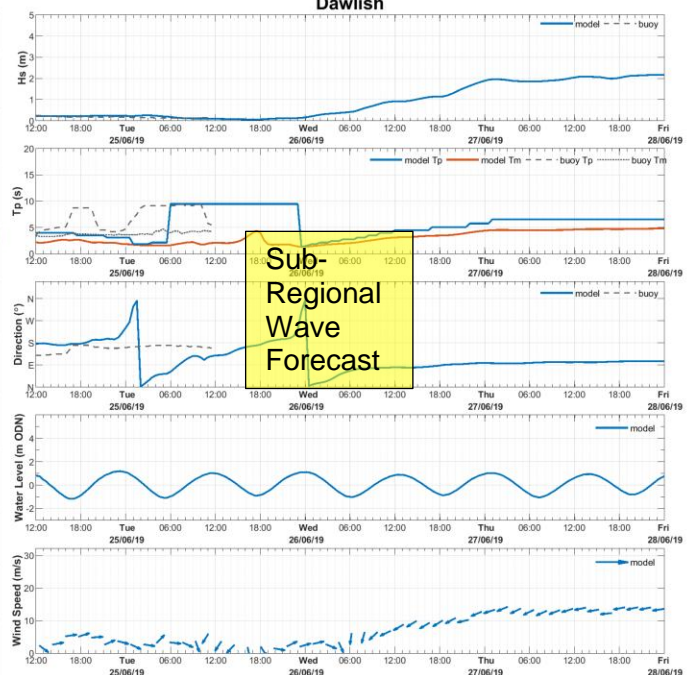


Level 1 : Regional Overview
1 day peak overtopping hazard



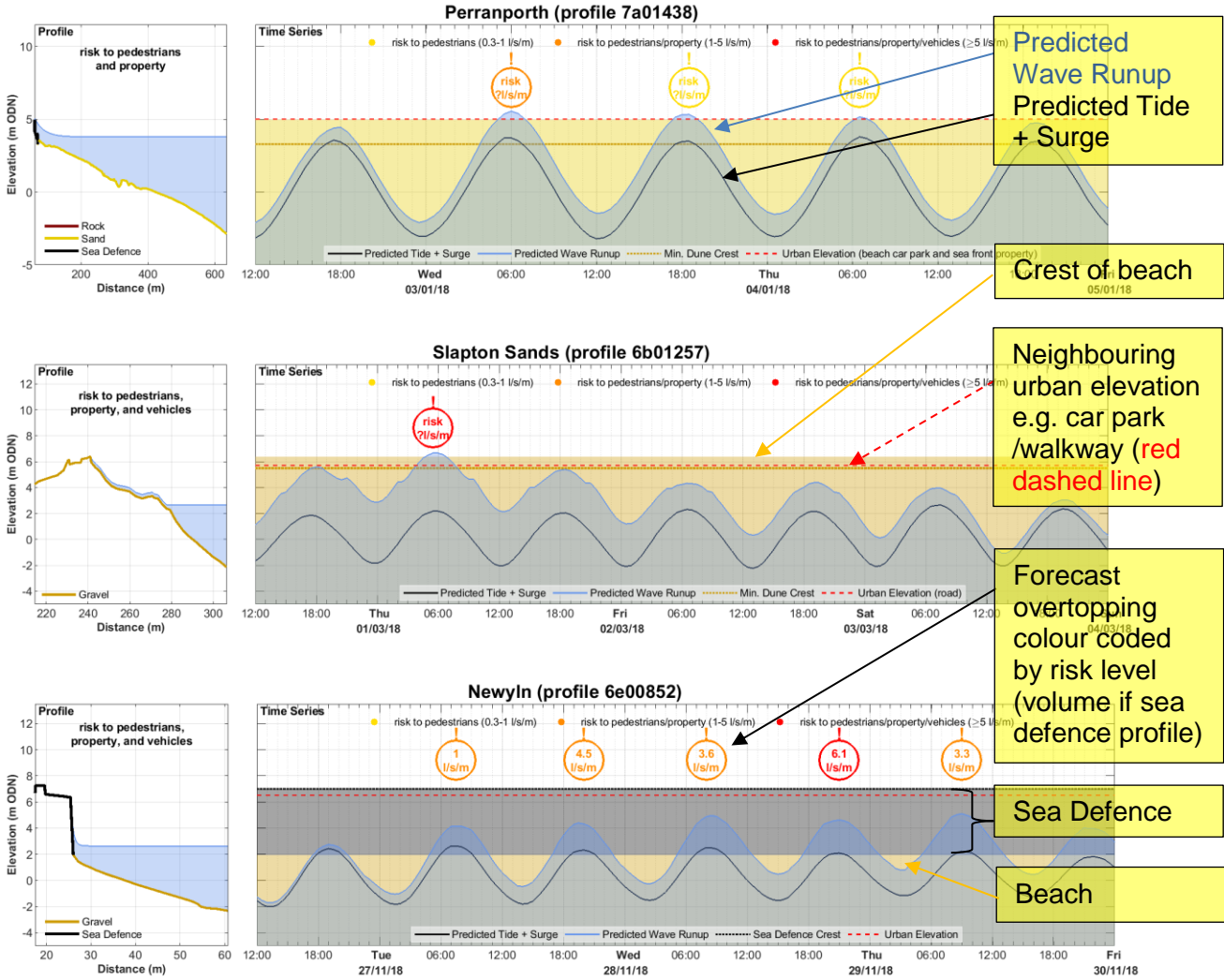
Peak overtopping hazard between 25-Jun-2019 12:00 and 27-Jun-2019 23:59

Dawlish



Boundary forcing data provided by the UK Met Office

Level 3 : Profile Forecasts



Examples of Level 3 Individual Profile Forecast plots, showing details of the timing and severity of predicted flooding for individual coastal profiles over the preceding 3 days. Top panel: sandy beach profile; middle panel: gravel beach profile; bottom panel: engineered sea defence.